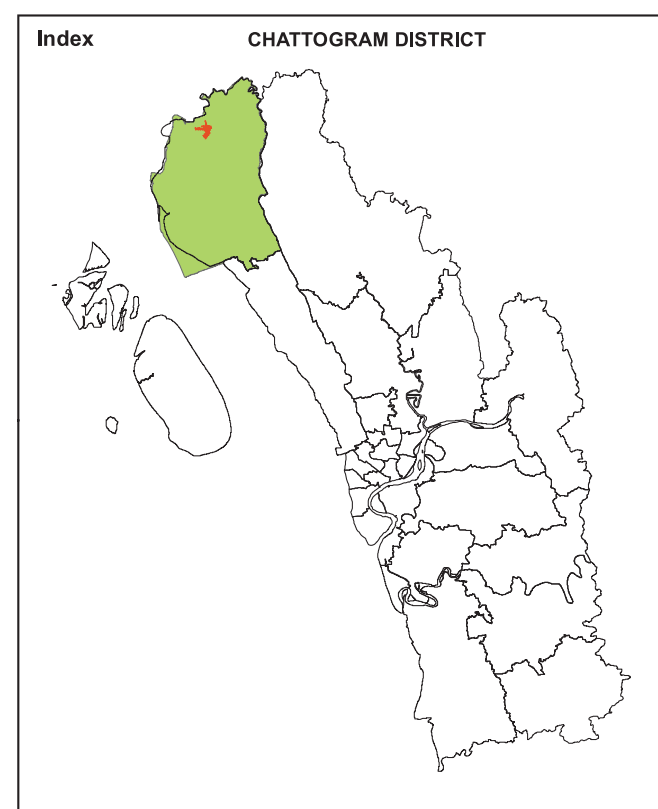
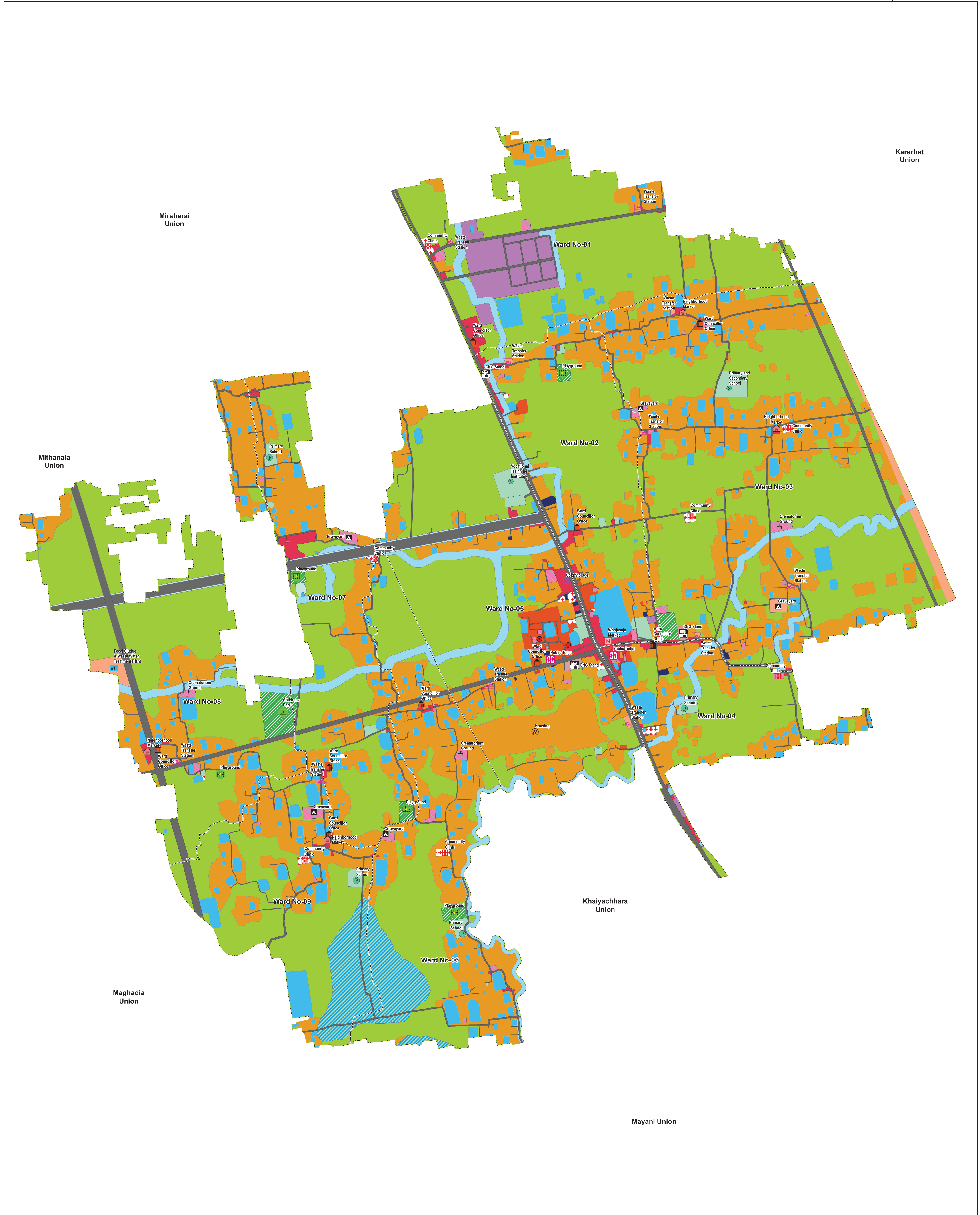


R.F. 1:6,000

# URBAN AREA PLAN OF MIRSHARAI POURASHAVA




91°35'E



## Preparation of Development Plan for Mirsharai Upazila, Chattogram

### District: Risk Sensitive Land Use Plan (MUDP)



#### Legend

<b>Admin Unit</b>	Upazila Parishad	Union Parishad	Pourashava	Community Clinic	Crematorium Ground	Fecal Sludge & Waste Water Treatment	Playground	Primary School	Primary and Secondary School	Public Toilet	Vocational Training Institute	Ward Councillor Office	Waste Transfer Station	Wholesale Market	<b>Admin Boundary</b>	District Boundary	Upazila Boundary	Pourashava Boundary	Union Boundary	Ward Boundary	<b>Proposed Landuse</b>	Administrative	Agricultural	Circulation Network	Commercial	Community Facilities	Drain	Education and Research	Health Facilities	Industrial	Mixed Use	Open Space and Recreation	Residential	Transport Facilities	Utility Facilities	Water Retention	Waterbody
-------------------	------------------	----------------	------------	------------------	--------------------	--------------------------------------	------------	----------------	------------------------------	---------------	-------------------------------	------------------------	------------------------	------------------	-----------------------	-------------------	------------------	---------------------	----------------	---------------	-------------------------	----------------	--------------	---------------------	------------	----------------------	-------	------------------------	-------------------	------------	-----------	---------------------------	-------------	----------------------	--------------------	-----------------	-----------

**Government of the People's Republic of Bangladesh**  
Ministry of Housing & Public Works

**URBAN DEVELOPMENT DIRECTORATE**  
82, Segunbagicha, Dhaka-1000

**Data Source**  
3D (Stereo) Satellite Imagery & RTK-GPS, Total Station based Physical Features, Land Use and Topographic Survey conducted in 2018

**Reference BM** SOB Pillar No. G/S 5664

**Coordinate System** Bangladesh Universal Transverse Mercator (BUTM2010)

**Projection Parameters:** Spheroid: WGS 1984, Datum: WGS 1984, Projection: Transverse Mercator, False Easting: 500000.0, False Northing: 0.0, Central Meridian: 90.0, Scale Factor: 0.9996, Latitude of Origin: 0.0, Linear Unit: Meter, Angular Unit: Degree

Map-VII.02\_OIP\_Sec-2-2